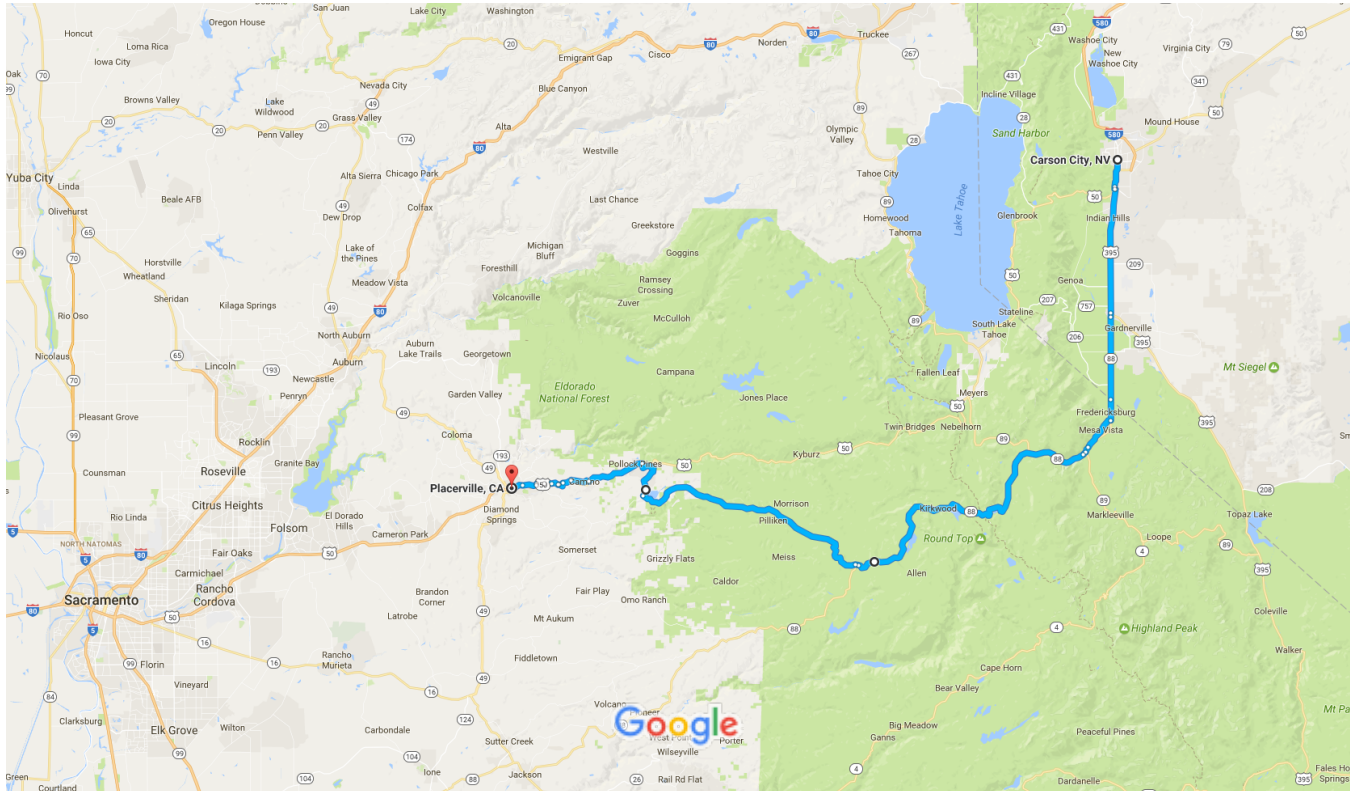




Carson City, NV to Placerville, CA

Bicycle 103 miles, 10 h 50 min



Map data ©2017 Google 5 mi









Carson City

Use caution - may involve errors or sections not suited for bicycling

Nevada

- ↑ 1. Head south on S Carson St toward W 2nd St 210 ft
- ↪ 2. Turn right onto W 2nd St 223 ft
- ↶ 3. Turn left onto S Curry St 2.5 mi
- ↑ 4. Continue onto Cochise St 0.3 mi
- ↶ 5. Turn left onto W Appion Way 423 ft
- ↪ 6. Turn right onto US-395 S/S Carson St 11.3 mi
i Continue to follow US-395 S

7. Slight right onto NV-88 S
0.4 mi
8. At the traffic circle, continue straight to stay on NV-88 S
[i Entering California](#)
7.5 mi
9. Continue onto CA-88 W
1.9 mi
10. Turn right onto Emigrant Trail
3.4 mi
11. Turn right onto CA-88 W
0.5 mi
12. Slight right onto Old Pony Express Way
0.4 mi
13. Turn right onto CA-88 W/CA-89 N
[i Continue to follow CA-88 W](#)
31.7 mi
14. Turn right onto Mormon Emigrant Trail
[⚠ Parts of this road may be closed at certain times or days](#)
[⚠ This road is closed in winter.](#)
0.3 mi
15. Keep right to stay on Mormon Emigrant Trail
[⚠ This road is closed in winter.](#)
24.2 mi
16. Turn right onto Sly Park Rd
4.8 mi
17. Turn left onto Pony Express Trail
5.5 mi
18. Turn right onto Carson Rd
1.7 mi
19. Turn left to stay on Carson Rd
180 ft
20. Turn right onto US-50 W
0.8 mi
21. Turn left onto Camino Heights Dr
0.7 mi
22. Turn left onto Los Trampas Dr
[⚠ Restricted usage road](#)
0.1 mi
23. Turn right onto El Dorado Trail
0.7 mi

-  24. Slight right to stay on El Dorado Trail
0.7 mi
-  25. Keep left to stay on El Dorado Trail
1.2 mi
-  26. Turn left onto Jacquier Rd
0.1 mi
-  27. Slight right onto El Dorado Trail
1.3 mi
-  28. Slight right to stay on El Dorado Trail
0.9 mi
-  29. Keep left to stay on El Dorado Trail
0.1 mi
-  30. Turn left onto Clay St
217 ft
-  31. Turn right onto Main St
0.1 mi

Placerville

California

These directions are for planning purposes only. You may find that construction projects, traffic, weather, or other events may cause conditions to differ from the map results, and you should plan your route accordingly. You must obey all signs or notices regarding your route.