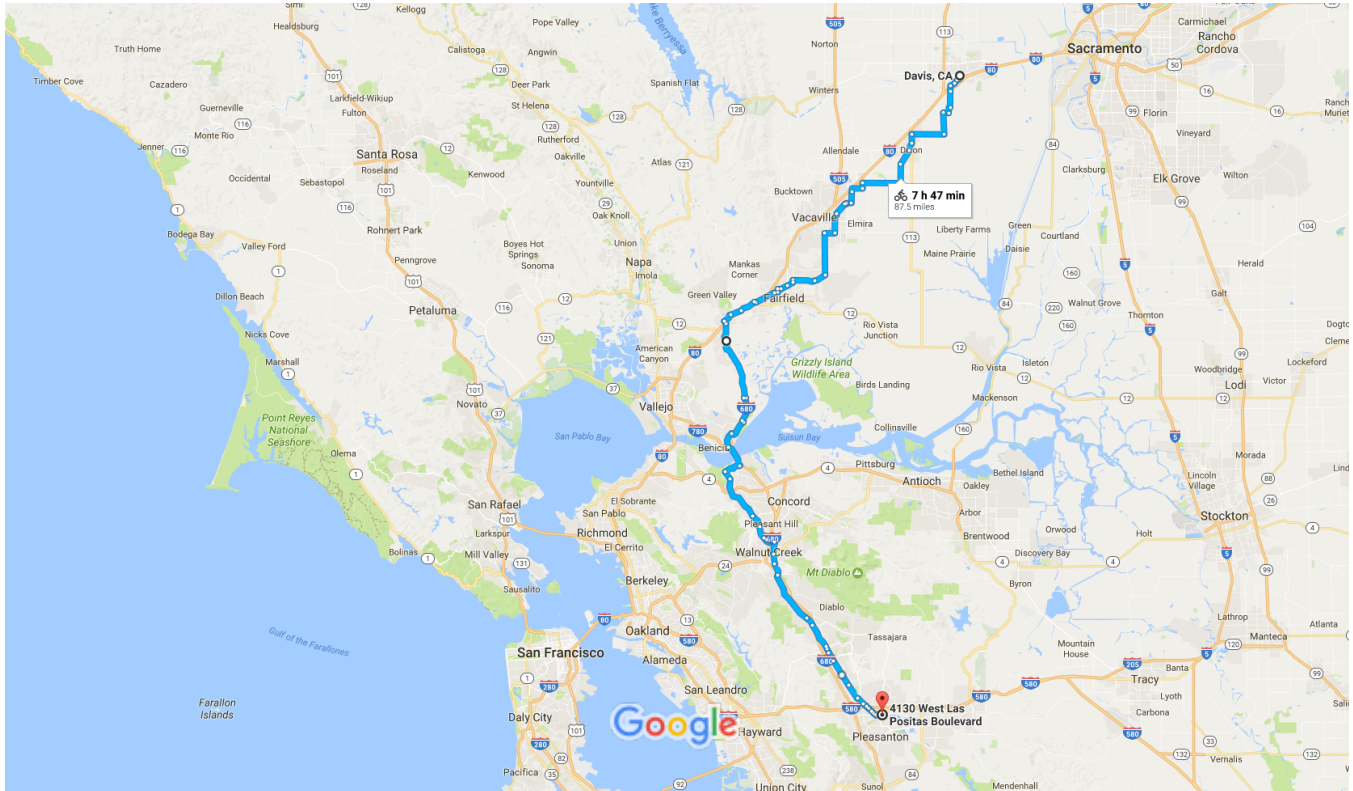


Google Maps Davis, CA to 4130 W Las Positas Blvd Bicycle 87.5 miles, 7 h 47 min



Map data ©2017 Google 5 mi


Davis

Use caution - may involve errors or sections not suited for bicycling


California

- ↑ 1. Head south on F St toward 3rd St  
0.2 mi
- ↪ 2. Turn right onto 1st St  
318 ft
- ↶ 3. Turn left at E St  
46 ft
- ↪ 4. Turn right  
318 ft
- ↶ 5. Turn left  
423 ft
- ↪ 6. Turn right  
154 ft
- ↶ 7. Turn left  
62 ft


8. Turn right  
489 ft
9. Turn left  
49 ft
10. Turn right  
0.1 mi
11. Take the pedestrian tunnel  
0.4 mi
12. Continue onto Arboretum Dr  
0.4 mi
13. Turn left  
0.6 mi
14. Turn left toward Old Davis Rd  
52 ft
15. Turn right onto Old Davis Rd  
1.4 mi
16. Turn right to stay on Old Davis Rd  
0.6 mi
17. Turn right onto Tremont Rd  
0.5 mi
18. Turn left onto Runge Rd  
2.0 mi
19. Turn right onto Vaughn Rd  
3.0 mi
20. Turn left onto N 1st St  
0.8 mi
21. Slight right onto N Adams St  
0.7 mi
22. Continue onto Porter St  
1.5 mi
23. Slight left onto Pitt School Rd  
1.8 mi
24. Turn right onto Weber Rd  
3.5 mi
25. Turn left onto Byrnes Rd  
0.5 mi
26. Turn right onto Kilkenny Rd  
1.3 mi
27. Continue onto Willow Rd  
1.0 mi

-  28. Turn right onto Maple Rd  


---

0.5 mi
-  29. Turn left onto Leisure Town Rd  


---

495 ft
-  30. Turn right onto Sequoia Dr  


---

0.1 mi
-  31. Slight left onto Yellowstone Dr  


---

1.1 mi
-  32. Turn left onto Nut Tree Rd  


---

1.9 mi
-  33. Turn right onto Alamo Dr  


---

0.9 mi
-  34. Turn left onto Peabody Rd  


---

3.9 mi
-  35. Turn right onto Huntington Dr  


---

1.1 mi
-  36. Turn left onto Walters Rd  


---

157 ft
-  37. Turn right onto Air Base Pkwy  


---

2.0 mi
-  38. Turn left onto Dover Ave  


---

0.2 mi
-  39. Turn right onto Linear Park Pathway  


---

0.6 mi
-  40. Turn right to stay on Linear Park Pathway  


---

0.7 mi
-  41. Turn right onto Fairfield Ave  


---

30 ft
-  42. Turn left onto B Gale Wilson Blvd  


---

0.3 mi
-  43. Turn left onto Pennsylvania Ave  



---

0.3 mi
-  44. Turn right onto Kansas St  

---


0.3 mi
-  45. Turn right onto 2nd St  

---


187 ft
-  46. Turn left onto Fairfield Linear Park Trail/Linear Park Pathway  
 Continue to follow Fairfield Linear Park Trail  

---


2.0 mi

-  47. Turn right to stay on Fairfield Linear Park Trail  


---

0.2 mi
-  48. Fairfield Linear Park Trail turns slightly right and becomes Suisun Pkwy  


---

1.5 mi
-  49. Continue onto Business Center Dr  


---

1.0 mi
-  50. Continue onto Mangels Blvd  


---

256 ft
-  51. Slight left onto Business Center Dr  


---

0.9 mi
-  52. Turn left onto Green Valley Rd  


---

0.3 mi
-  53. Continue onto Lopes Rd  


---

7.6 mi
-  54. Turn left onto Parish Rd  


---

0.2 mi
-  55. Turn right onto Goodyear Rd  


---

2.3 mi
-  56. Turn left onto Lake Herman Rd  


---

0.1 mi
-  57. Turn right onto Industrial Way  


---

1.8 mi
-  58. Turn left onto Park Rd  


---

1.5 mi
-  59. Turn left  


---

2.1 mi
-  60. Turn right onto Mococo Rd  


---

207 ft
-  61. Turn left to stay on Mococo Rd  


---

180 ft
-  62. Turn right onto Marina Vista Ave  


---

1.6 mi
-  63. Turn left onto Berrellesa St  


---

0.8 mi
-  64. Continue onto Alhambra Ave  

---


4.4 mi
-  65. Continue onto Pleasant Hill Rd  

---


1.2 mi
-  66. Turn left onto Boyd Rd  

---


243 ft

-  67. Turn right onto Contra Costa Canal Trail 1.2 mi


---

-  68. Slight right to stay on Contra Costa Canal Trail 0.2 mi


---

-  69. Slight left to stay on Contra Costa Canal Trail 115 ft


---

-  70. Turn right to stay on Contra Costa Canal Trail 1.0 mi

---

-  71. Turn right onto Iron Horse Regional Trail 1.0 mi


---

-  72. Slight left to stay on Iron Horse Regional Trail 233 ft



---

- 73. Take the pedestrian overpass 1.0 mi


---

-  74. Turn left onto S Broadway 102 ft


---

-  75. Turn right onto Newell Ave  
 Walk your bicycle 36 ft


---

-  76. Turn left onto Iron Horse Regional Trail 1.1 mi


---

-  77. Slight right to stay on Iron Horse Regional Trail 5.1 mi


---

-  78. Slight right to stay on Iron Horse Regional Trail 0.9 mi

---

-  79. Slight left to stay on Iron Horse Regional Trail 2.4 mi


---

-  80. Slight right to stay on Iron Horse Regional Trail 0.2 mi


---

- 81. Take the crosswalk 0.4 mi


---

-  82. Turn right onto Norris Canyon Rd 56 ft


---

-  83. Turn left onto Iron Horse Regional Trail 0.9 mi

---

-  84. Slight left to stay on Iron Horse Regional Trail 2.7 mi

---

-  85. Slight left to stay on Iron Horse Regional Trail 1.5 mi

- ↶ 86. Turn left to stay on Iron Horse Regional Trail  


---

338 ft
- ↷ 87. Turn right to stay on Iron Horse Regional Trail  


---

0.8 mi
- ↷ 88. Turn right to stay on Iron Horse Regional Trail  


---

98 ft
- ↶ 89. Slight left to stay on Iron Horse Regional Trail  


---

49 ft
- ↶ 90. Slight left to stay on Iron Horse Regional Trail  


---

0.3 mi
- ↶ 91. Sharp left toward Iron Horse Regional Trail  


---

148 ft
- ↷ 92. Turn right toward Iron Horse Regional Trail  


---

72 ft
- ↷ 93. Turn right at DeMarcus Blvd  


---

210 ft
- ↶ 94. Turn left onto Iron Horse Regional Trail  


---

0.2 mi
- ↷ 95. Turn right onto Iron Horse Trail  


---

0.2 mi
- ↷ 96. Slight right to stay on Iron Horse Trail  


---

0.3 mi
- ↷ 97. Take the crosswalk  


---

128 ft
- ↶ 98. Keep left to stay on Iron Horse Trail  


---

0.2 mi
- ↑ 99. Continue straight to stay on Iron Horse Trail  


---

0.2 mi
- ↷ 100. Turn right onto Tassajara Creek Trail  


---

13 ft
- ↶ 101. Turn left onto Iron Horse Trail  


---

141 ft
- ↶ 102. Slight left to stay on Iron Horse Trail  


---

0.2 mi
- ↷ 103. Take the crosswalk  
 ⓘ Destination will be on the right  


---

0.6 mi

## 4130 W Las Positas Blvd

Pleasanton, CA 94588

These directions are for planning purposes only. You may find that construction projects, traffic, weather, or other events may cause conditions to differ from the map results, and you should plan your route accordingly. You must obey all signs or notices regarding your route.