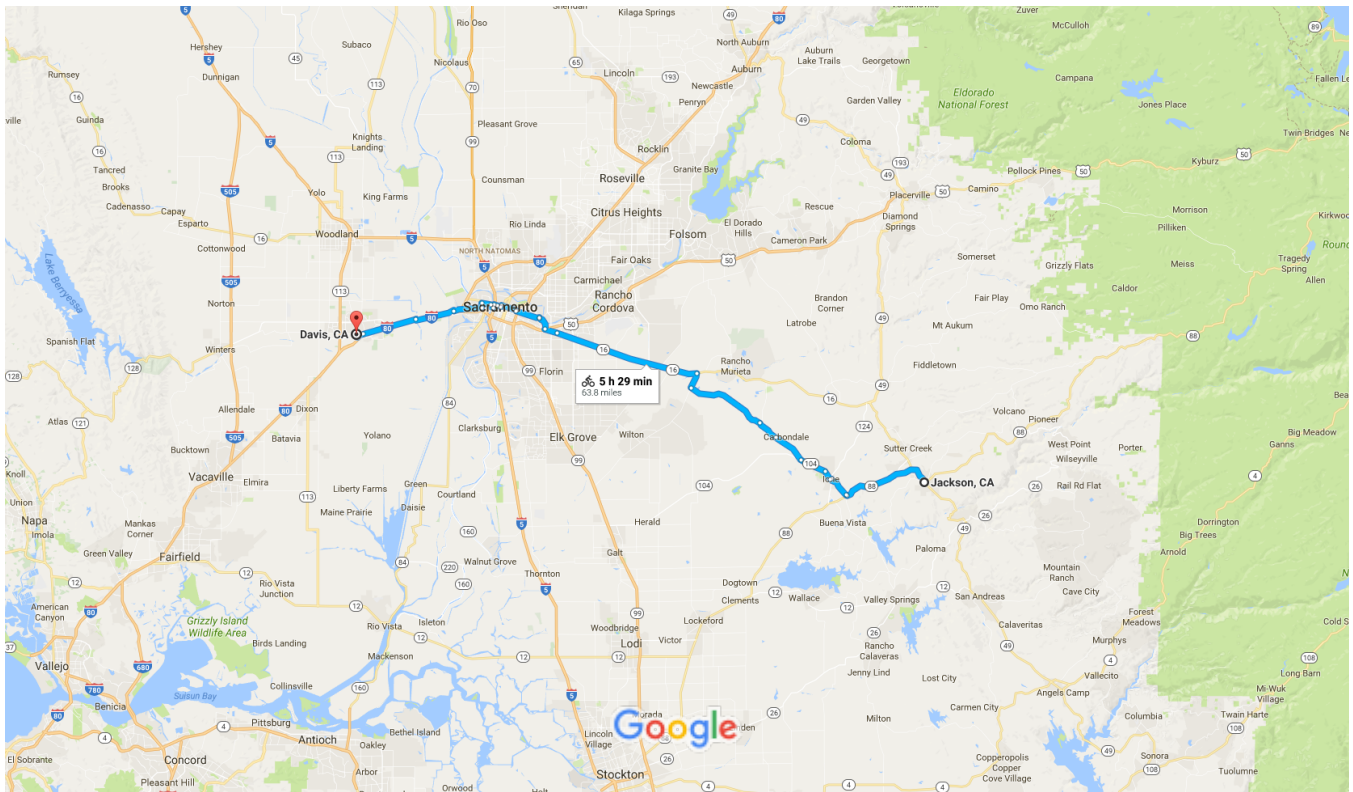




Jackson, CA to Davis, CA

Bicycle 63.8 miles, 5 h 29 min



Map data ©2017 Google 5 mi


Jackson


Use caution - may involve errors or sections not suited for bicycling


California


- ↑ 1. Head northwest on N Main St toward Court St 0.1 mi
- ↶ 2. Turn left toward CA-49 N/CA-88 W 108 ft
- ↷ 3. Turn right onto CA-49 N/CA-88 W
i Continue to follow CA-88 W 8.4 mi
- ↷ 4. Slight right toward CA-104 W 0.1 mi
- ↑ 5. Continue onto CA-104 W 2.1 mi
- ↶ 6. Turn left onto E Main St 0.1 mi


7. Turn right onto Preston Ave
0.9 mi
8. Continue onto CA-104 W/Michigan Bar Rd
2.5 mi
9. Slight right onto Michigan Bar Rd (signs for Lone Michigan Bar Rd)
3.1 mi
10. Continue onto Lone Rd
2.0 mi
11. Turn left onto Meiss Rd
7.6 mi
12. Turn right onto Dillard Rd
1.4 mi
13. Turn left onto CA-16 W/Jackson Rd
13.5 mi
14. Turn left onto Folsom Blvd
1.2 mi
15. Turn right onto State University Dr
1.3 mi
16. Continue onto Carlson Dr
0.1 mi
17. Turn left onto H St
2.2 mi
18. Turn right onto 28th St
420 ft
19. Turn left onto G St
1.5 mi
20. Turn left onto 9th St
0.2 mi
21. Turn right onto I St
0.4 mi
22. Slight left to stay on I St
0.2 mi
23. Turn right to stay on I St
400 ft
24. Continue onto Sacramento River Bike Trail
233 ft
25. Turn left to stay on Sacramento River Bike Trail
0.3 mi
26. Turn right
0.4 mi


-  27. Turn left toward Waterfront Pl 240 ft


-  28. Slight right onto Waterfront Pl 413 ft


-  29. Continue onto F St 0.9 mi


-  30. Turn left onto Jefferson Blvd 0.4 mi


-  31. Turn right onto W Capitol Ave 2.6 mi


-  32. Slight right at Rd 127/Tule Jake Rd 3.8 mi


-  33. Turn left toward Co Rd 32A W 338 ft

-  34. Turn right onto Co Rd 32A W 5.0 mi

-  35. Turn right onto Olive Dr 0.7 mi

-  36. Turn right onto Richards Blvd 0.1 mi

-  37. Turn right onto 1st St 308 ft

-  38. Turn left onto F St 0.2 mi

Davis

California

These directions are for planning purposes only. You may find that construction projects, traffic, weather, or other events may cause conditions to differ from the map results, and you should plan your route accordingly. You must obey all signs or notices regarding your route.