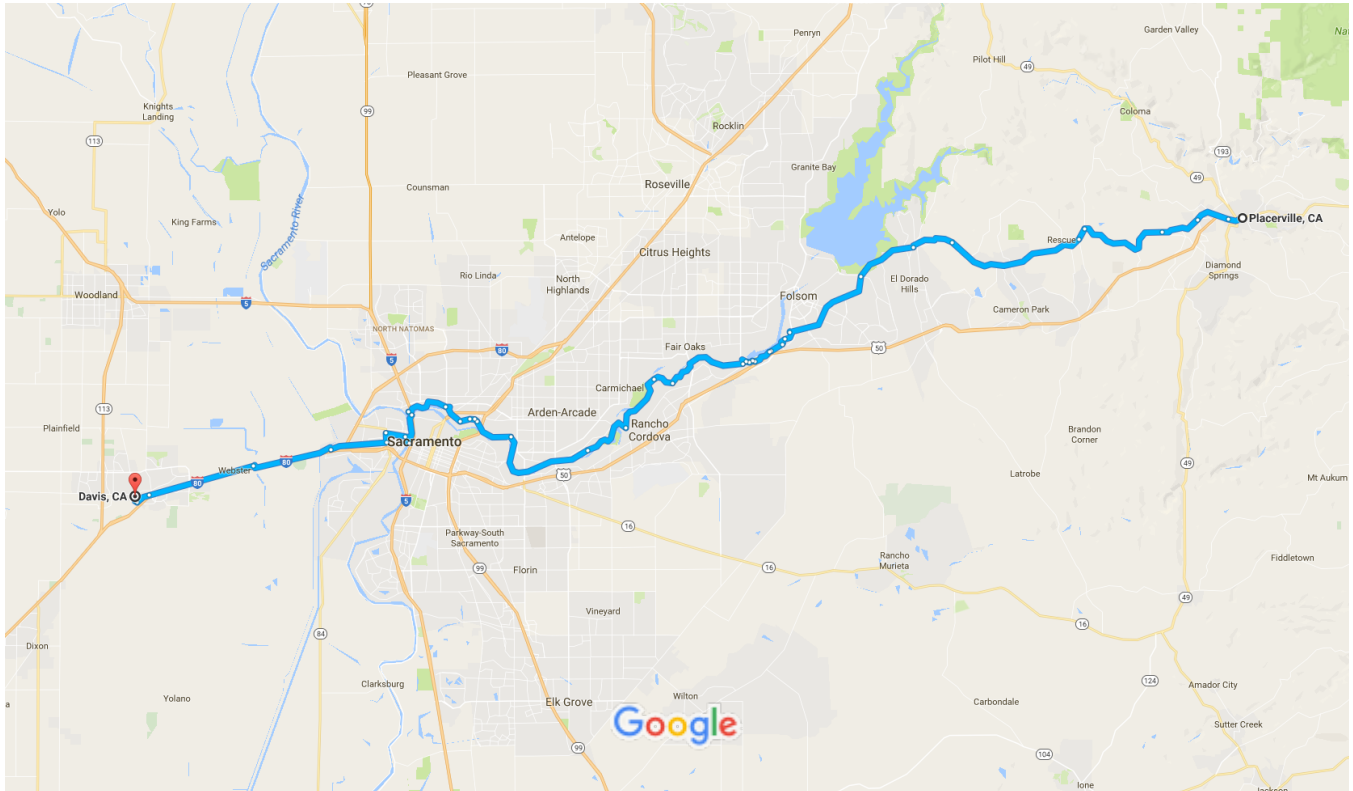




Placerville, CA to Davis, CA

Bicycle 68.1 miles, 5 h 59 min



Map data ©2017 Google 2 mi

Placerville

Use caution - may involve errors or sections not suited for bicycling

California

- ↑ 1. Head west on Main St toward Bedford Ave 0.7 mi

- ↑ 2. Continue onto Placerville Dr 1.6 mi

- ↷ 3. Turn right onto Green Valley Rd 1.9 mi

- ↷ 4. Turn right to stay on Green Valley Rd 4.5 mi


- ↶ 5. Turn left to stay on Green Valley Rd 0.6 mi


- ↷ 6. Turn right to stay on Green Valley Rd 6.6 mi


- ↷ 7. Turn right onto Malcolm Dixon Rd 2.0 mi


8. Turn left onto Salmon Falls Rd
374 ft
9. Turn right onto Green Valley Rd
2.9 mi
10. Continue onto Blue Ravine Rd
4.7 mi
11. Turn right
131 ft
12. Sharp left
144 ft
13. Take the pedestrian tunnel
0.7 mi
14. Turn left onto Jedediah Smith Memorial Trail
0.4 mi
15. Slight right to stay on Jedediah Smith Memorial Trail
0.6 mi
16. Turn left to stay on Jedediah Smith Memorial Trail
0.1 mi
17. Slight left to stay on Jedediah Smith Memorial Trail
0.9 mi
18. Turn right to stay on Jedediah Smith Memorial Trail
0.1 mi
19. Turn left to stay on Jedediah Smith Memorial Trail
0.2 mi
20. Continue straight to stay on Jedediah Smith Memorial Trail
0.2 mi
21. Slight left to stay on Jedediah Smith Memorial Trail
0.4 mi
22. Turn right to stay on Jedediah Smith Memorial Trail
72 ft
23. Keep right to stay on Jedediah Smith Memorial Trail
184 ft
24. Slight left to stay on Jedediah Smith Memorial Trail
164 ft
25. Turn right to stay on Jedediah Smith Memorial Trail
4.2 mi
26. Turn right to stay on Jedediah Smith Memorial Trail
1.1 mi
27. Slight right to stay on Jedediah Smith Memorial Trail
3.0 mi

- ↗ 28. Slight right to stay on Jedediah Smith Memorial Trail
2.6 mi
- ➡ 29. Keep right to stay on Jedediah Smith Memorial Trail
5.5 mi
- ↗ 30. Slight right at Jedediah Smith Memorial Trail
79 ft
- ↶ 31. Turn left onto Jedediah Smith Memorial Trail
2.0 mi
- ↶ 32. Turn left to stay on Jedediah Smith Memorial Trail
0.2 mi
- ↗ 33. Slight right to stay on Jedediah Smith Memorial Trail
0.2 mi
- ↶ 34. Keep left to stay on Jedediah Smith Memorial Trail
0.5 mi
- ↑ 35. Continue straight to stay on Jedediah Smith Memorial Trail
1.1 mi
- ➡ 36. Turn right to stay on Jedediah Smith Memorial Trail
2.3 mi
- ➡ 37. Turn right onto Jibboom St
0.2 mi
- ➡ 38. Turn right onto Sacramento River Bike Trail
1.3 mi
- ➡ 39. Turn right
0.4 mi
- ↶ 40. Turn left toward Waterfront Pl
240 ft
- ↗ 41. Slight right onto Waterfront Pl
413 ft
- ↑ 42. Continue onto F St
0.9 mi
- ↶ 43. Turn left onto Jefferson Blvd
0.4 mi
- ➡ 44. Turn right onto W Capitol Ave
2.6 mi
- ↗ 45. Slight right at Rd 127/Tule Jake Rd
3.8 mi
- ↶ 46. Turn left toward Co Rd 32A W
338 ft
- ➡ 47. Turn right onto Co Rd 32A W
5.0 mi

-  48. Turn right onto Olive Dr 0.7 mi

-  49. Turn right onto Richards Blvd 0.1 mi

-  50. Turn right onto 1st St 308 ft

-  51. Turn left onto F St 0.2 mi

Davis

California

These directions are for planning purposes only. You may find that construction projects, traffic, weather, or other events may cause conditions to differ from the map results, and you should plan your route accordingly. You must obey all signs or notices regarding your route.