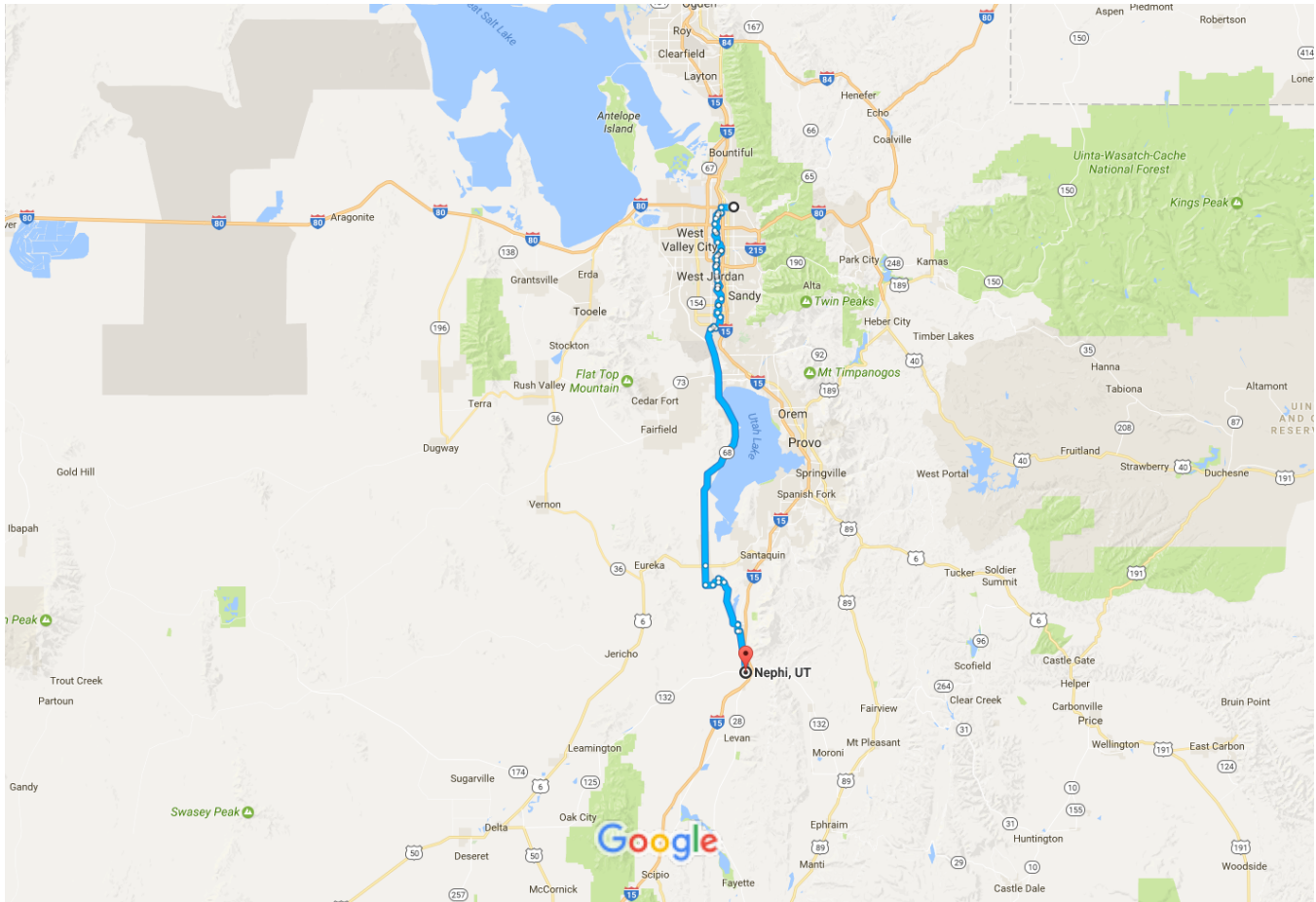




126 S 700 E, Salt Lake City, UT 84102 Bicycle 91.3 miles, 7 h 41 min to Nephi, UT



Map data ©2017 Google 10 mi

126 S 700 E

Use caution - may involve errors or sections not suited for bicycling

Salt Lake City, UT 84102

- ↑ 1. Head south on S 700 E toward 200 S 0.1 mi




















- ➡ 2. Turn right onto 200 S 1.9 mi


- ⬅ 3. Turn left onto S 600 W 0.9 mi



- ➡ 4. Turn right onto 800 S 0.5 mi


- ⬅ 5. Turn left onto S 900 W 0.1 mi


6. Turn right onto 900 S
0.1 mi
7. Turn left onto Jordan River Parkway Trail
308 ft
8. Turn right to stay on Jordan River Parkway Trail
0.6 mi
9. Turn right to stay on Jordan River Parkway Trail
0.4 mi
10. Turn right onto W 1330 S/W California Ave
112 ft
11. Turn left onto Jordan River Parkway Trail
1.1 mi
12. Turn right to stay on Jordan River Parkway Trail
285 ft
13. Turn left to stay on Jordan River Parkway Trail
1.3 mi
14. Turn left to stay on Jordan River Parkway Trail
0.2 mi
15. Slight left to stay on Jordan River Parkway Trail
0.3 mi
16. Turn right to stay on Jordan River Parkway Trail
1.9 mi
17. Turn right to stay on Jordan River Parkway Trail
328 ft
18. Turn right to stay on Jordan River Parkway Trail
1.8 mi
19. Turn left to stay on Jordan River Parkway Trail
292 ft
20. Take the pedestrian tunnel
0.9 mi
21. Slight right to stay on Jordan River Parkway Trail
0.2 mi
22. Turn left to stay on Jordan River Parkway Trail
0.2 mi
23. Keep right to stay on Jordan River Parkway Trail
0.8 mi
24. Slight right to stay on Jordan River Parkway Trail
0.7 mi
25. Turn right to stay on Jordan River Parkway Trail
180 ft



-  26. Turn left to stay on Jordan River Parkway Trail
----- 0.4 mi
-  27. Keep left to stay on Jordan River Parkway Trail
----- 0.9 mi
-  28. Turn right to stay on Jordan River Parkway Trail
----- 144 ft
-  29. Turn left to stay on Jordan River Parkway Trail
----- 0.6 mi
-  30. Turn right to stay on Jordan River Parkway Trail
----- 0.4 mi
-  31. Turn right to stay on Jordan River Parkway Trail
----- 0.5 mi
-  32. Turn right onto Jordan River Pkwy
----- 1.1 mi
- 33. Take the pedestrian tunnel
----- 0.1 mi
-  34. Slight right to stay on Jordan River Pkwy
----- 0.7 mi
-  35. Turn right onto Jordan River Parkway Trailhead
----- 440 ft
-  36. Turn left onto Jordan River Pkwy Trail
----- 2.0 mi
-  37. Turn left to stay on Jordan River Pkwy Trail
----- 1.3 mi
-  38. Turn left onto Jordan River Parkway Trailhead
----- 436 ft
-  39. Turn right to stay on Jordan River Parkway Trailhead
----- 1.4 mi
-  40. Slight right to stay on Jordan River Parkway Trailhead
----- 1.0 mi
-  41. Turn right to stay on Jordan River Parkway Trailhead
----- 2.1 mi
-  42. Turn right to stay on Jordan River Parkway Trailhead
----- 0.5 mi
-  43. Turn left onto 1300 W
----- 0.3 mi
-  44. Continue onto Loumis Pkwy
----- 0.1 mi
-  45. Continue onto S 1690 W
----- 0.3 mi


-  46. Sharp right onto 14400 S 289 ft


-  47. Turn left onto UT-68 S/1700 W/S Camp Williams Rd/S Redwood Rd
 Continue to follow UT-68 S 40.2 mi


-  48. Continue onto S 12800 W St 3.0 mi


-  49. Turn left onto W 17600 S 1.2 mi


-  50. W 17600 S turns left and becomes Goshen Slant Rd/Sandhill Rd
 Continue to follow Sandhill Rd 1.1 mi



-  51. Turn left to stay on Sandhill Rd 0.5 mi


-  52. Slight right onto Triangle Ranch Rd 1.2 mi

-  53. Turn right onto Goshen Canyon Rd 7.8 mi

-  54. Turn right onto N 200 W St 1.1 mi

-  55. Turn left onto 900 S 0.3 mi

-  56. Turn right onto S Main St/Old Hwy 91/The Mona Rd
 Continue to follow Old Hwy 91 4.3 mi

-  57. Turn right onto UT-28 S 2.3 mi

Nephi

Utah

These directions are for planning purposes only. You may find that construction projects, traffic, weather, or other events may cause conditions to differ from the map results, and you should plan your route accordingly. You must obey all signs or notices regarding your route.